

1. May 23, 2015. Day-time start. School # 6 area

Start begins at 12:00. Distance – city sprint (15-30 minutes). Control time – 1 hour 15 minutes.

The start is held in the residential area of Vyborg city.

The map was prepared in 2014 by Minakov A., and has not been previously used.

Scale – 1:4000, contour interval – 2,5 m. Vertical drop on a slope of up to 8 meters.

The competition area is bounded by major streets of Vyborg city.



The intersection of major roads must be carried out only by a footbridge and corridors indicated on the map!

At crossing any roadway, remember that your safety is provided by you - look around and in the presence of a moving vehicle - give way to it.

If you get lost, you should move to school # 6, passers-by will help you to find it.

Старт 1 Start 1 23.05.2015 12-00					
Группа Class	Длина, км Length, km	Кол-во КП Num. CP	Группа Class	Длина, км Length, km	Кол-во КП Num. CP
M10	1,6	10	D10	1,6	10
M12	1,7	12	D12	1,7	12
M14	2,1	14	D14	2,1	14
M16	2,8	11	D16	2,5	17
M18	3,5	28	D18	3,2	25
M21	4,0	30	D21	3,2	25
M35	3,5	28	D35	2,8	11
M40	2,8	11	D40	2,8	11
M45	2,8	11	D45	2,5	17
M50	2,5	17	D50	2,5	17
M55	2,5	17	D55	2,0	15
M60	2,0	16	D60	2,0	16
M70	1,4	11	D70	1,4	11
M80	1,4	11	D80	1,4	11
open	1,5	7			

2. May 23, 2015. Night-time start. Boboviy mys

Start begins at 23:15. Distance – night orienteering, medium distance in the set direction (25-35 minutes). Control time – 1 hour 30 minutes.

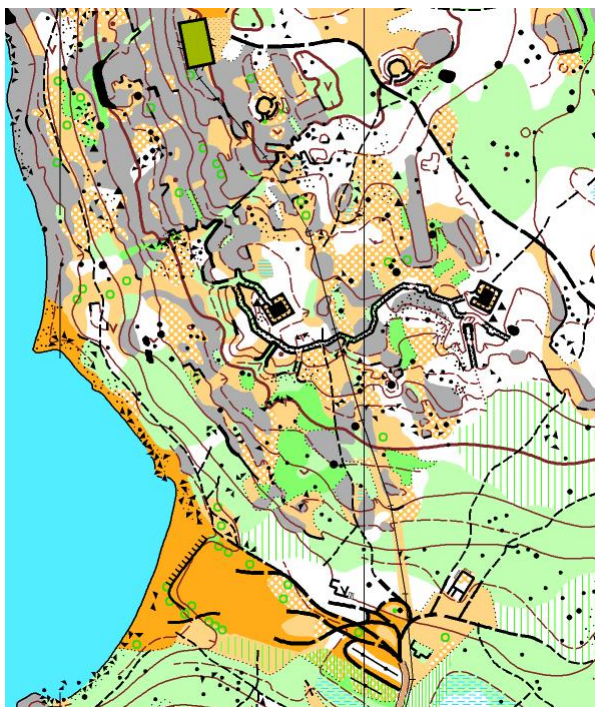
Boboviy mys area is a terrain with vertical drop on a slope of up to 30 meters. 40% of territory is runnable coniferous forest, on the part of Vyborgskiy Bay there are rock structures without vegetation and difficult to run parts of the bush. Somewhere there are placers of stones.

The air defense battery, its defenses and communications were located in the event area.

Dangerous places: cliffs, fortifications carved into the rock structures (trenches, communication trenches, command posts).

The map was prepared in 2012 by Tokmakova P. and has been previously used in “Vyborgskaya troika – 2012” (start 3) and “Zolotaya osen im. B.V. Frolova - 2014”.

Scale – 1:4000, contour interval – 2,5 m.



The competition area is bounded by Finskiy Gulf in the north and west, by the suburban area in the east; and there is no clear boundary in the south. The map is divided into northern and southern parts by the asphalt road leading to the beach. If you get lost, you should move to the road and go through it to the center of the competition.

Старт 2 Start 2 23.05.2015 23-00					
Группа Class	Длина, км Length, km	Кол-во КП Num. CP	Группа Class	Длина, км Length, km	Кол-во КП Num. CP
M10			D10		
M12			D12		
M14			D14		
M16	2,7	12	D16	2,3	10
M18	3,6	17	D18	2,7	12
M21	4,3	18	D21	3,8	17
M35	3,6	17	D35	3,3	13
M40	3,3	13	D40	3,3	13
M45	3,3	13	D45	2,9	11
M50	2,9	11	D50	2,6	12
M55	2,6	12	D55	2,3	10,0
M60	2,2	10	D60	2,2	10
M70			D70		
M80			D80		
open					

3. May 24, 2015. Day-time start. Kravtsovo village, Velichka hill


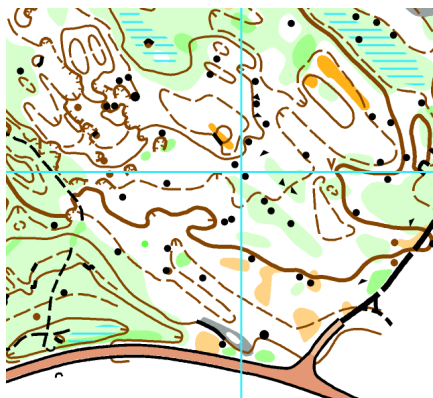
Start begins at 12:00. Distance – medium distance in the set direction (30 - 40 minutes).
Control time – 1 hour 30 minutes.

50% of territory is runnable coniferous forest, 20% - rocky outcrops, 30% - difficult to run forest and bogginess.

The competition terrain is Velichka hill and the surrounding forest areas.

The upper part of the hill is the erosion of rock: numerous small-sized rock formations surrounded by bogginess. The orienteering and moving in this part is difficult in case of significant amounts of similar shape landmarks and a large number of rocks height of 2-4 meters.

In attached to the hill area there are rocks up to 5-6 meters, but mainly this part is a gentle slope or plateau with a pine forest with single stones in height from 1 to 5 meters and artificial landforms – small-sized cleaved sites with rock walls or caponiers.



Dangerous places: cliffs and rocks.

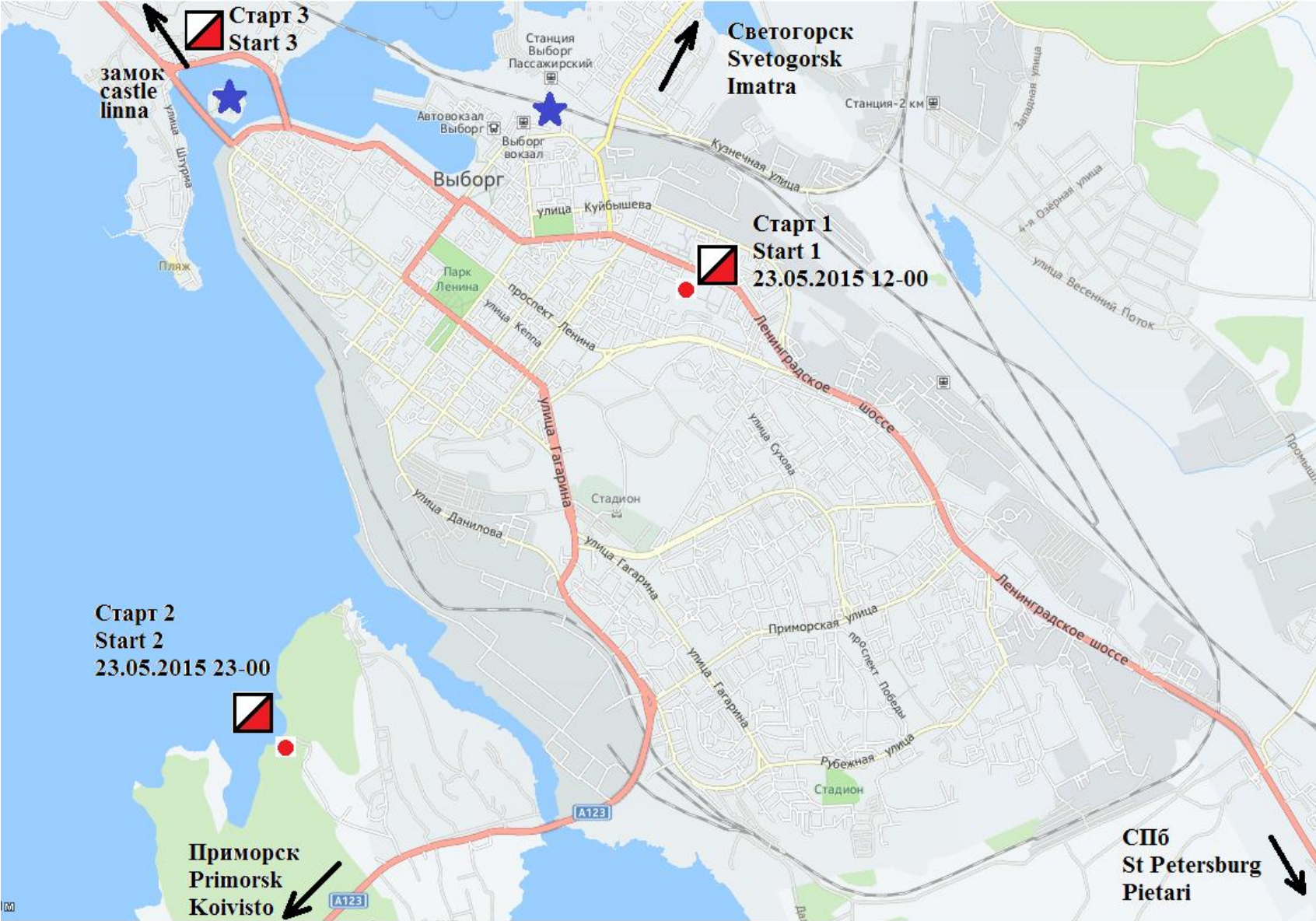
The map was prepared in 2014 by Tokmakov K. and Kovyazin A. and has not been previously used. Scale – 1:4000 and 1:5000, contour interval – 2,5 m.

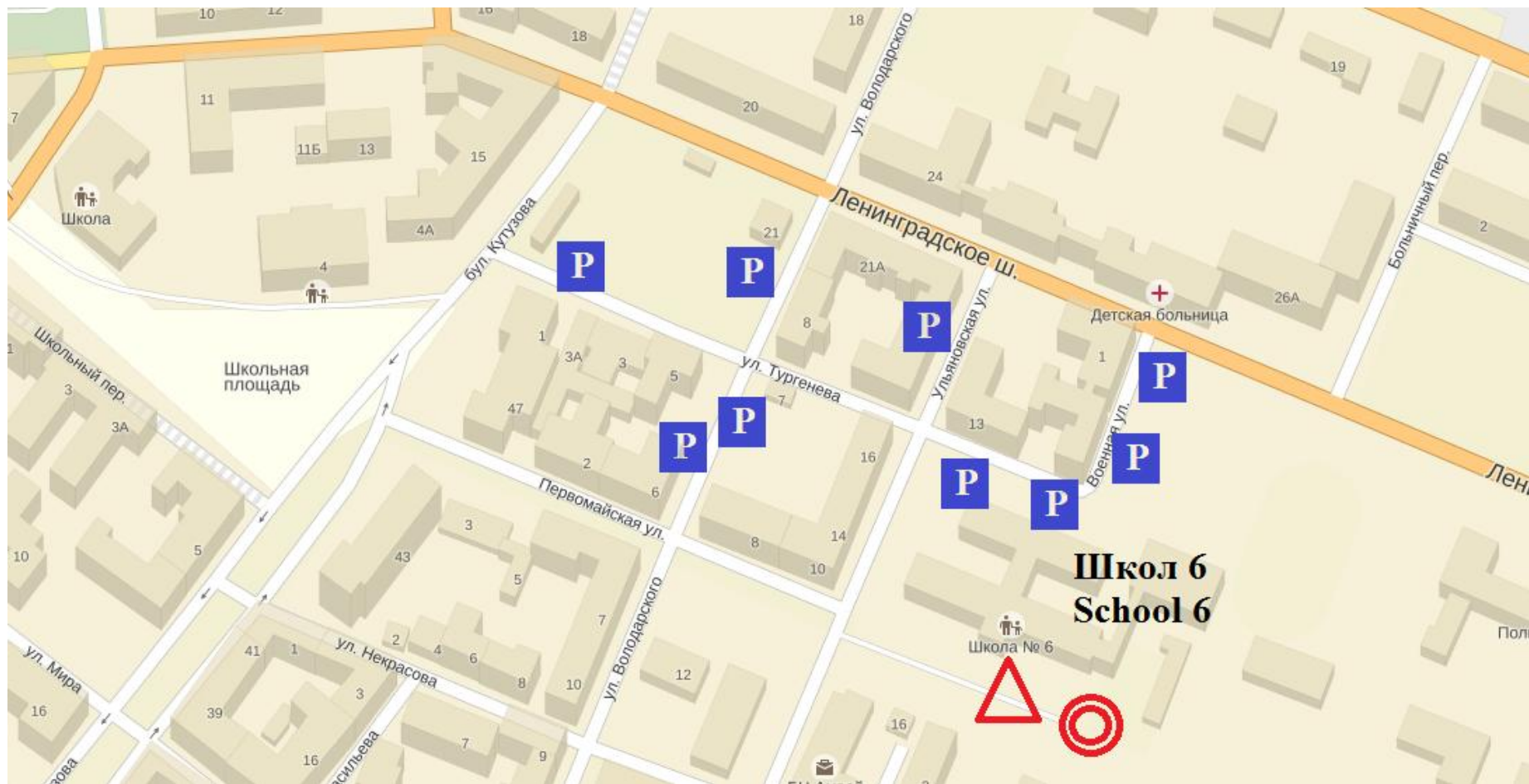
Due to the special conditions of use of the map it shall not be issued to participants after the finish line!

The competition area is bounded by the highway in the south and south-west, gardening - in the east. Emergency azimuth – south to the highway, after reaching the highway you should move to the place of start.

Старт 3 Start 3 24.05.2015 12-00					
Группа Class	Длина, км Length, km	Кол-во КП Num. CP	Группа Class	Длина, км Length, km	Кол-во КП Num. CP
M10	2,0	7	D10	2,0	7
M12	1,9	7	D12	1,9	7
M14	3,2	13	D14	2,7	8
M16	4,3	16	D16	3,2	13
M18	5,0	18	D18	4,2	14
M21	5,7	24	D21	4,7	18
M35	5,0	18	D35	4,2	14
M40	4,5	17	D40	4,2	14
M45	4,2	14	D45	3,5	13
M50	3,5	13	D50	3,0	12
M55	3,5	13	D55	3,0	12
M60	3,0	12	D60	2,3	8
M70	2,3	8	D70	2,1	8
M80	2,1	8	D80	2,1	8
open	1,9	9			

Start location (Yandex map)

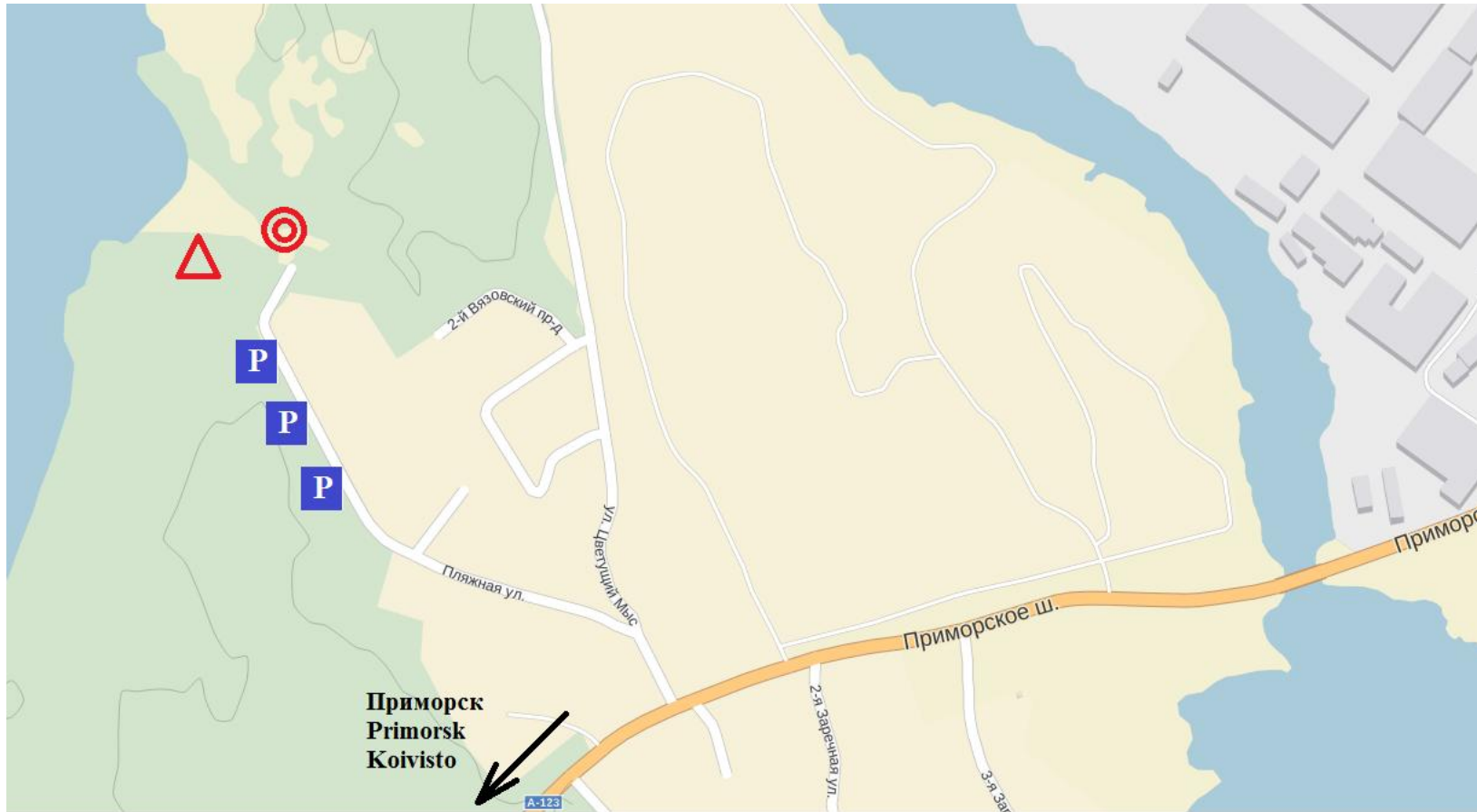




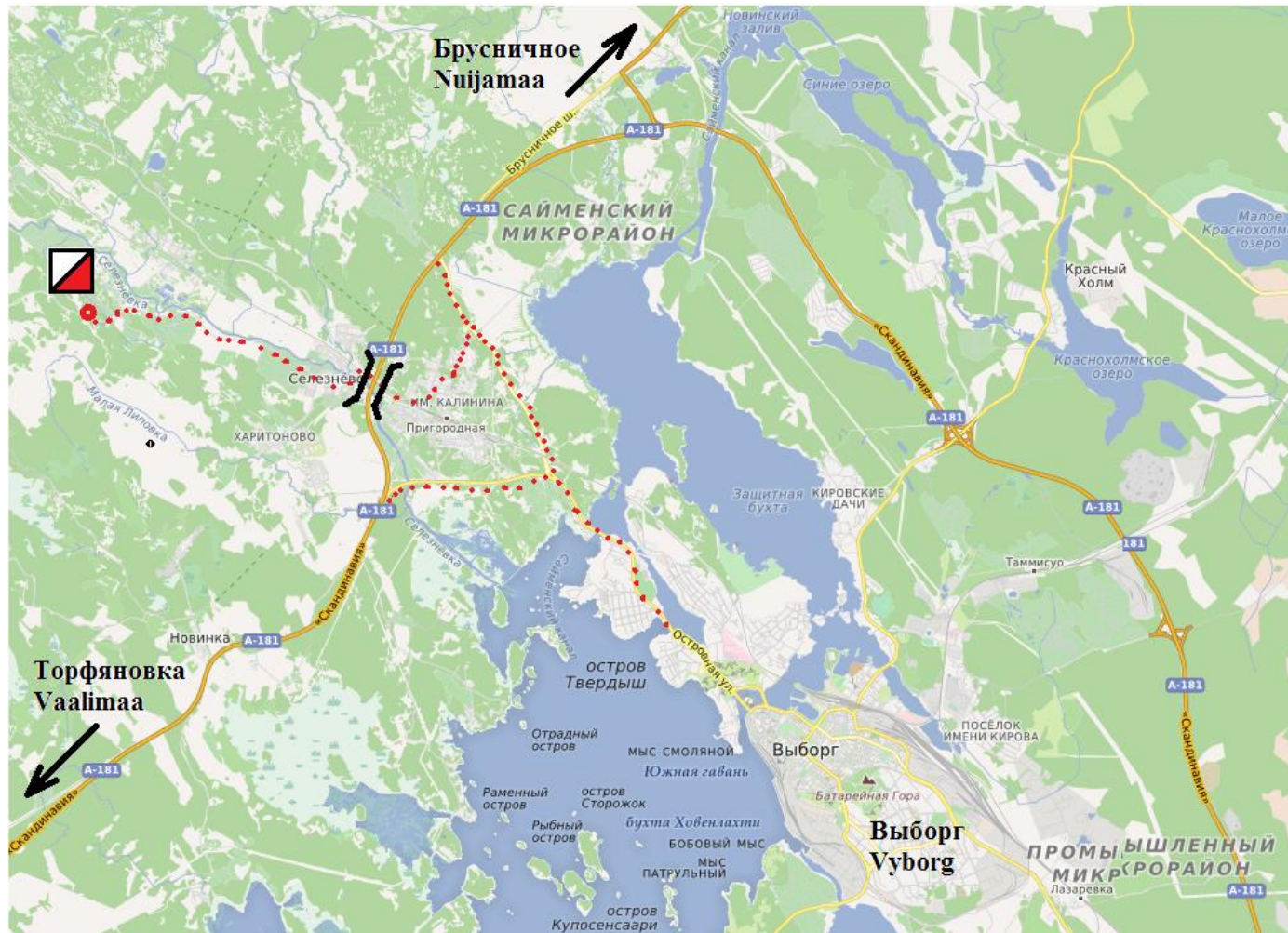
23.05.2015 12-00 Старт 1. Start 1 Школа 6, ул. Первомайская. School 6, Pervomayskaya street.

Специальной парковки для участников нет. Парковать автомобили можно только на ближайших улицах. Так как старт в городе, можно прийти на него пешком)

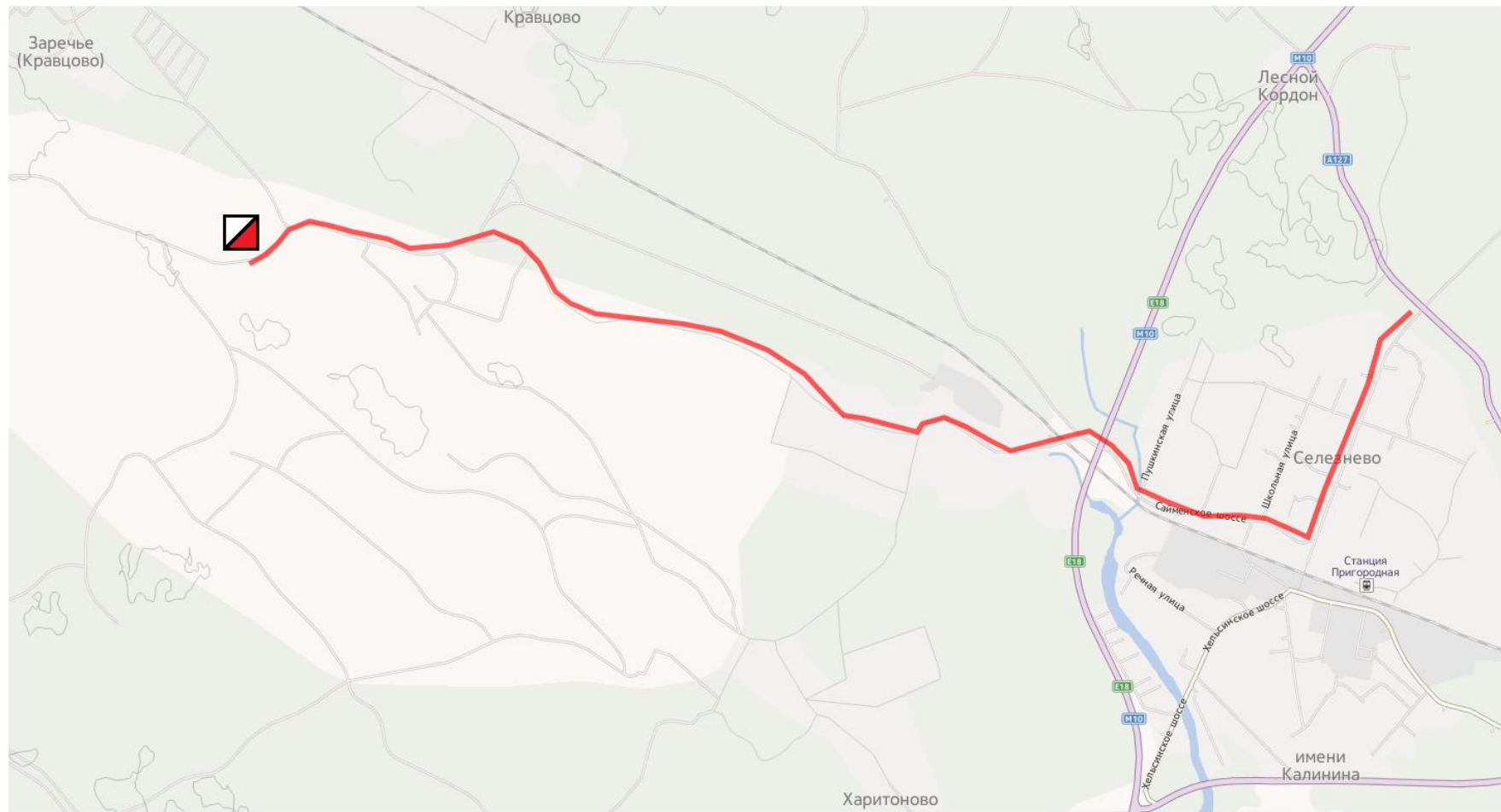
There is no special parking places. You can park your car only on the street near the school, but it is possible to come to the competition center by foot)



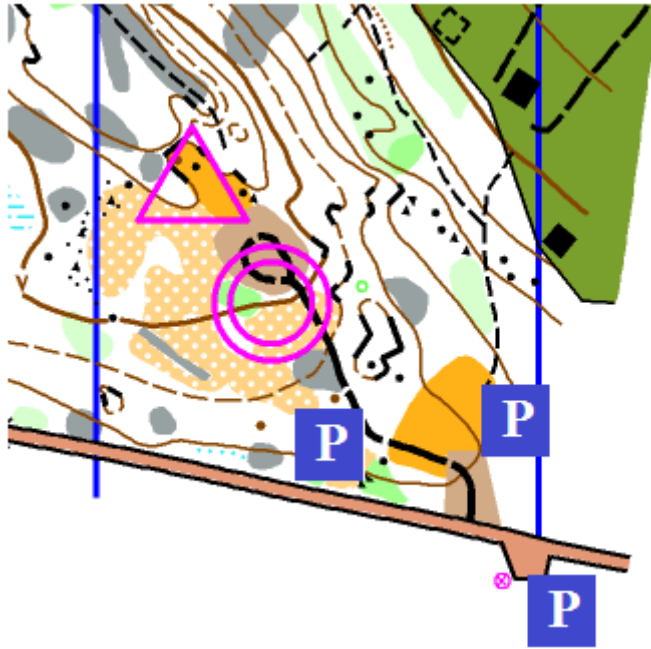
23.05.2015 23-00 Старт 2. Start 2 Бобовый мыс, пляж. Boboviy mys, beach



24.05.2015 12-00 Старт 3. Start 3 Гора Величка, Velichka hill.



24.05.2015 12-00 Старт 3. Start 3 Гора Величка, Velichka hill.



24.05.2015 12-00 Старт 3. Start 3 Гора Величка, Velichka hill.